

Aims

To provide an additional recreational area for the health and well-being of Bures residents

To involve residents in volunteer projects engendering community spirit

To contribute to the need for Britain to plant trees for carbon capture

To provide habitat for wildlife

*

Possible concerns considered

Most visitors to the Grove will be on foot. Vehicles will be encouraged to park away from housing.

Woodland areas will be well back from adjacent housing to prevent unwanted overshadowing and

maintain



Please contact Ken Jackson 227860 if you would like to help with this project

Background – This is land off Cambridge Way that was part of an s106 planning agreement and is available for the benefit of the village.



Results of the Parish Survey 2017

Respondents' views (of 463):

- 221 wanted to see more wild areas
- 236 wanted more volunteer projects
- 230 wanted to see more trees planted
- 318 wanted to see hedges and wild areas managed for wildlife

Parish Clerk Jenny Wright

38 The Paddocks Bures CO8 5DF


01787 227750

buresparishcouncils@gmail.com

<http://bures.onesuffolk.net>

Brook Field Grove

A new project for Bures



Bures Hamlet and Bures St Mary Parish Councils

Bures Transition Group
Bures Common Land Trust

Braintree DC will be asking your opinion on the use of this land

BROOK FIELD GROVE - Sketch Proposals

KEY:


Existing trees



Proposed woodland



Proposed scrubland



Proposed meadow



Proposed mown grass areas and paths



Proposed trees



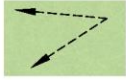
Proposed hedge



Proposed bench



Proposed views



BROOK FIELD GROVE

Bures Community Woodland
and biodiversity wildlife sanctuary
Planned & managed with



100m

50m

0m

